



# ARCGIS WORKSHOP

TUESDAY | 5:00PM - 6:00PM | via ZOOM  
HENRY AGUILAR




02.09.21 GETTING STARTED

SOFTWARE: ARCGIS PRO




02.16.21 GETTING STARTED

SOFTWARE: ARCGIS PRO




02.23.21 IMPORTING DATASETS + STORAGE

SOFTWARE: ARCGIS PRO




03.02.21 CREATING SHAPEFILES + TOOLS

SOFTWARE: ARCGIS PRO




03.09.21 EXPORTING 2D VECTOR TO AUTOCAD, RHINO + ILLUSTRATOR

SOFTWARES: ARCGIS PRO, AUTOCAD, RHINO, ILLUSTRATOR




03.16.21 IMPORTING 3D DATASETS

SOFTWARE: ARCGIS PRO, RHINO




03.23.21 CREATING 3D ELEVATION MAPS

SOFTWARE: ARCGIS PRO, RHINO




04.06.21 CREATING TIN ELEVATION MODELS

SOFTWARE: ARCGIS PRO, RHINO



04.13.21 USE OF NEARMAP

SOFTWARE: ARCGIS PRO

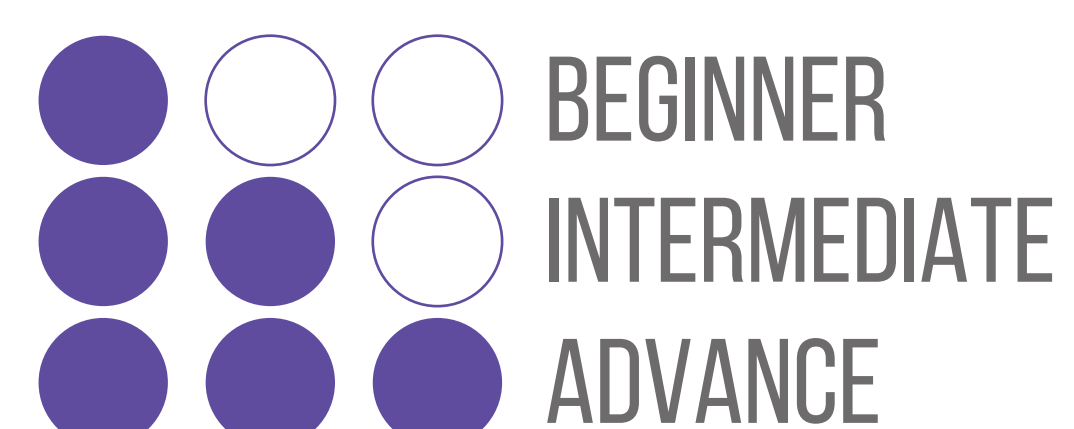


04.20.21 LIDAR DATA FROM NEARMAP

SOFTWARE: ARCGIS PRO, RHINO



04.27.21 OPEN HELP SESSION



*Starting next Tuesday, Feb 9th*

# ARCGIS WORKSHOP

*TUESDAY | 5:00PM - 6:00PM | via ZOOM*  
*HENRY AGUILAR*